




Sicangu Policy Institute

# *GIS and NativeView @ Sinte Gleska University*

*GIS with a vision...* 

## *James Rattling Leaf*

**Western Region Space Grant Meeting**

*September 26, 2003*



# Sinte Gleska

## (Spotted Tail)

*Strengthening the Sicangu Lakota  
Oyate through Education*





**Sinte Gleska University**

**Sicangu Policy Institute**



***Native GIS Application  
cir.1890***



Sinte Gleska University

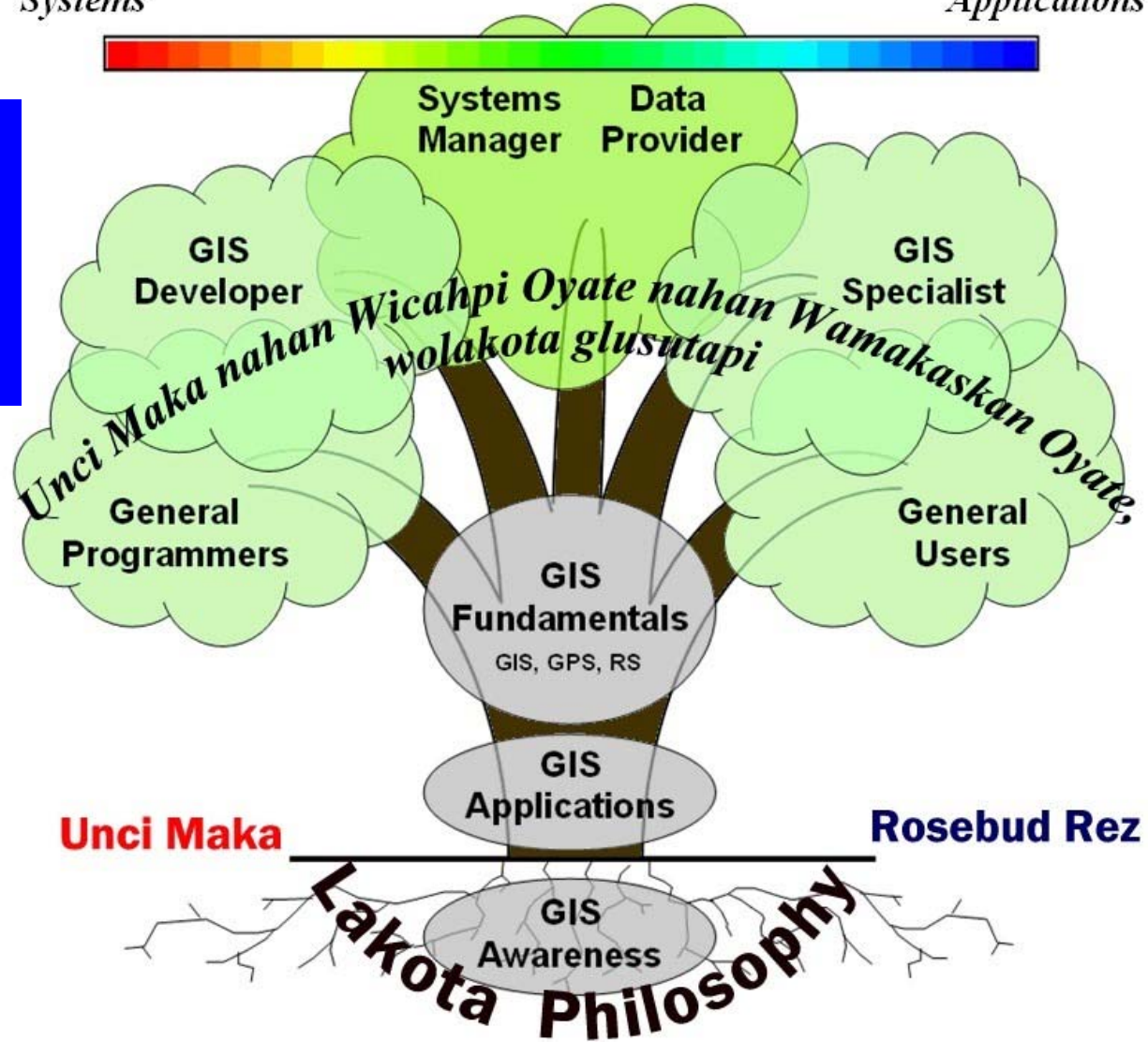
Sicangu Policy Institute

# Partnerships for Innovation Program



Systems

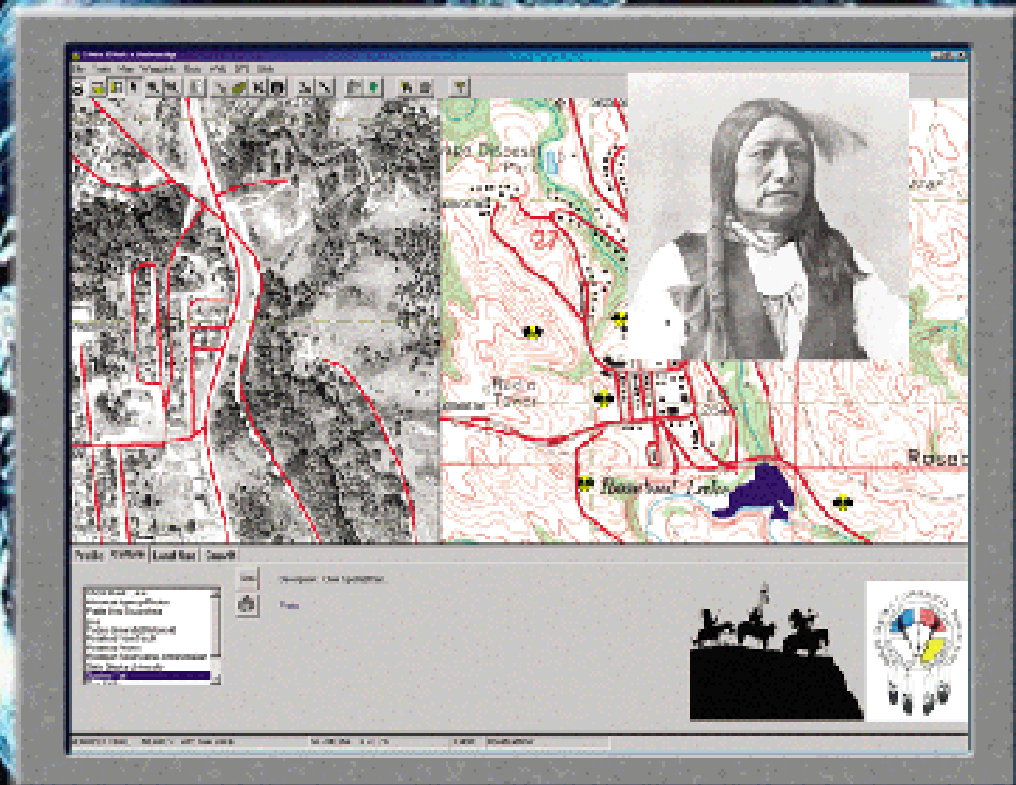
Applications





# Demonstration Interactive Mapping and Data Project

Creating  
awareness  
for all  
ages of  
Learners  
on  
Rosebud



# Rez Mapper

A Geo-spatial/temporal Information System with a Vision:

An ability to integrate, view and apply  
USGS Topo Maps, Satellite Imagery,  
Aerial Photographs, Digital Ortho Quads  
with Lakota Data

for:

Lakota Cultural Resource Management  
Reservation Land Use Determination  
Community Growth and planning

*"Unci Maka nahan Wichapi Oyate nahan Wamakaskan Oyate  
wolakota glusutapi."*

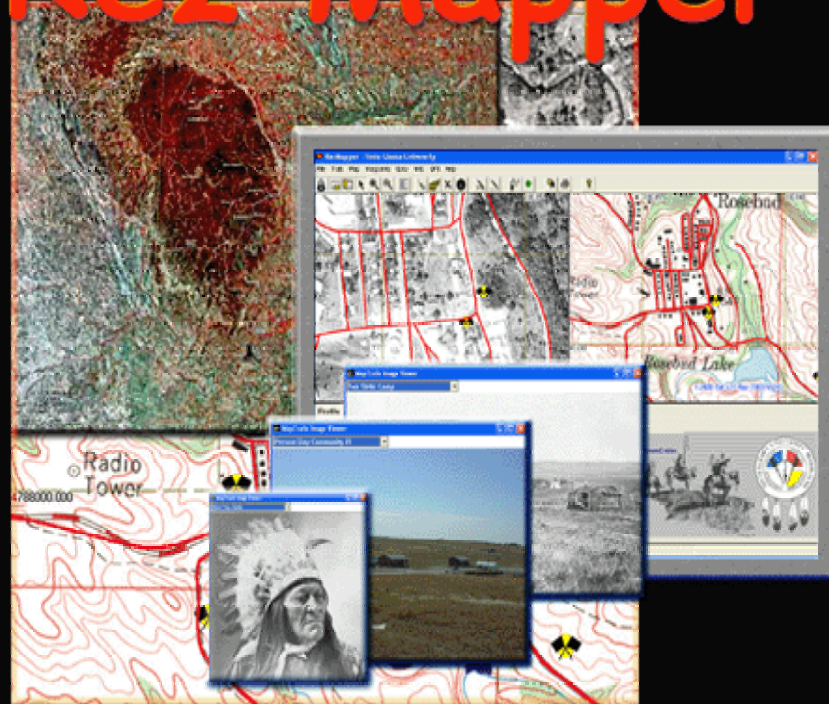


[jamesr1@sinte.edu](mailto:jamesr1@sinte.edu) or [www.spatialdatatech.com](http://www.spatialdatatech.com)

NASA/Black Hills from Space 2003

R  
E  
Z  
  
M  
A  
P  
P  
E  
R

# Rez Mapper



Interactive Community Mapping Program  
for the Rosebud Lakota Nation

*"Unci Maka nahan Wichapi Oyate nahan Wamakaskan Oyate  
wolakota glusutapi."*

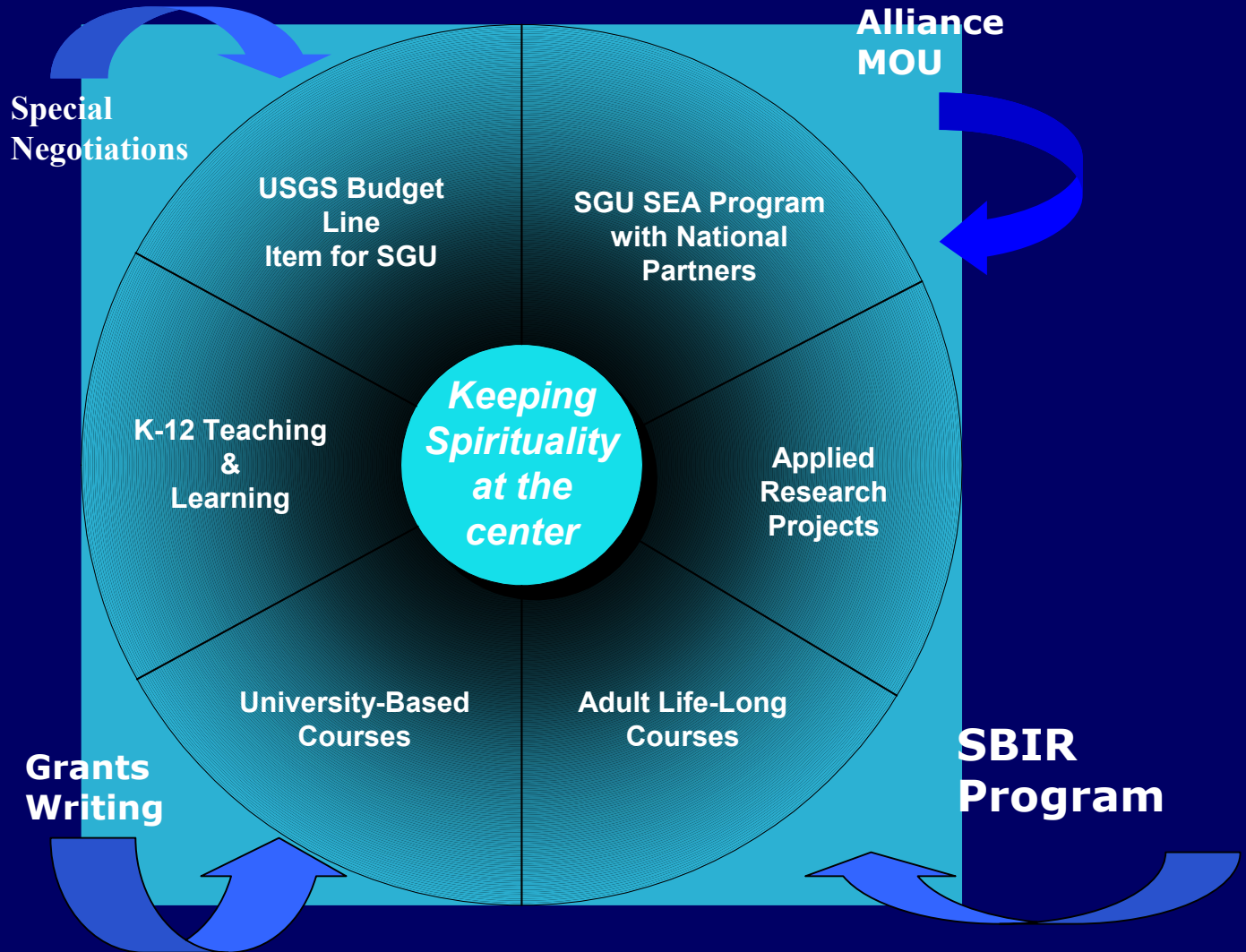
Sinte Gleska University, Sicangu Policy Institute




# Strategic Enterprise Alliance (SEA) Program

## GOALS:

- Create long term, sustainable relationships with technology based partners resulting in mutual organizational benefits
- Establish innovative educational programs that provide earth science experiences for students and faculty
- Promote cooperative geo-spatial research programs that strengthen the health and welfare of Native communities throughout USA
- Develop a learning culture that supports systemic change in the ways mathematics and science are taught and integrated with technology




## Interdependences of Plans




# **NASA REASoN CAN-02-OES-01**

## **A Geospatial Extension to the NASA Information Power GRID**


- *Education and Science*
- *Rangeland Management Model/Service*
- *eSINTE Decision Support System*
- *NASA IPG*
- *Tribal Enterprise Business Development*








Satellite Imagery



Cartographic Data



Aerial Photography



Geology



# Native View

## 33 Native American Tribal Colleges



**EROS Data Center**  
Sioux Falls, South Dakota



- Applications:**
- ✓ Education
  - ✓ Community Development
  - ✓ Treaty and Trust Responsibility
  - ✓ Economic Development
  - ✓ Natural Resource Management
  - ✓ Cultural Resource Management
  - ✓ Disaster Management
  - ✓ Collaborative Research



# Final Thoughts

- Sinte Gleska University was started by its founding fathers ... to strengthen the Sicangu (Rosebud) Nation in all aspects of life. As such, this Initiative will assist us in bringing two of the essential points of life, the sky and the earth, together spiritually and technically."

| *Dr. Lionel Bordeaux, President, SGU*



*Sicangu Policy Institute*

■ *Thank You*